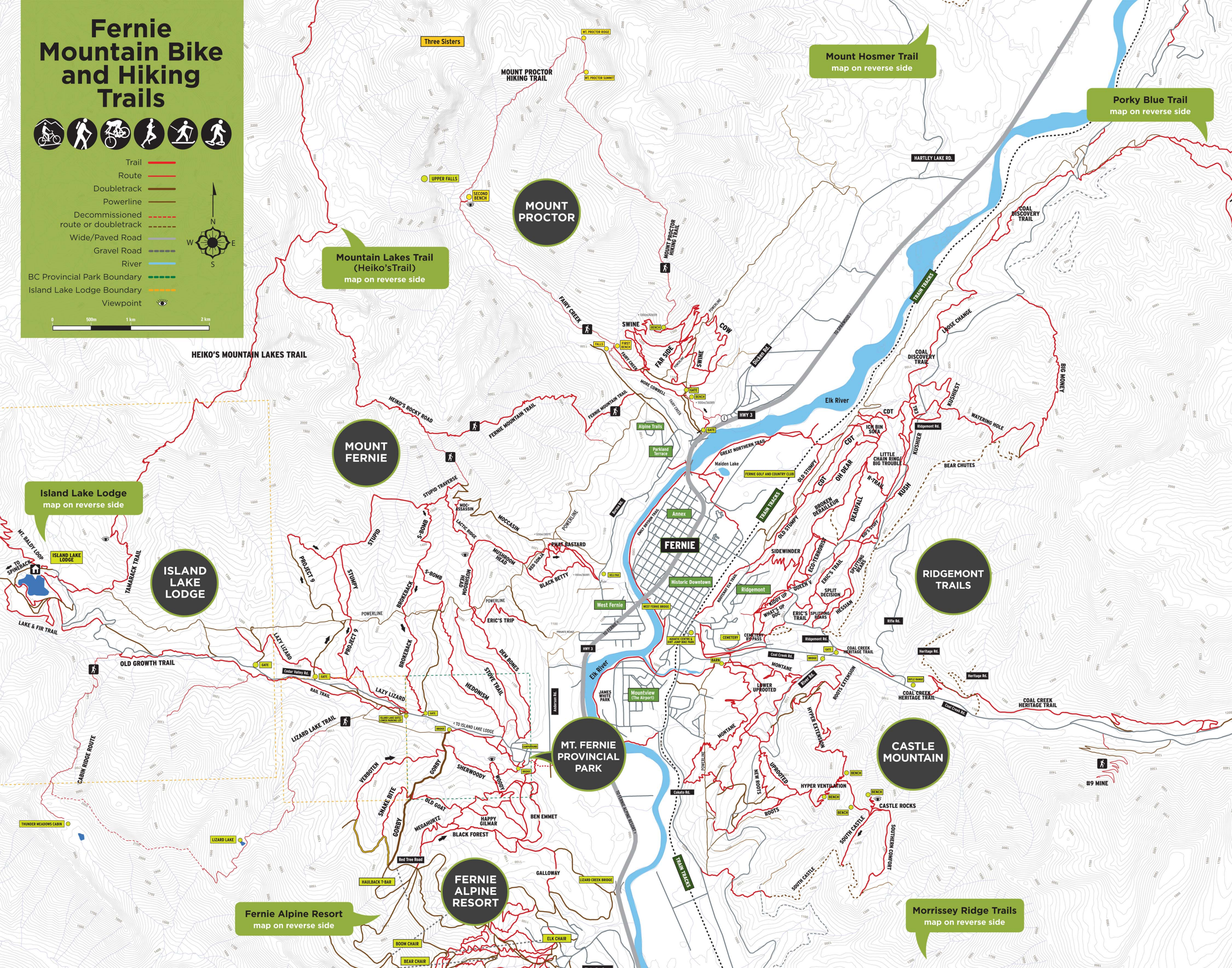


Fernie Mountain Bike and Hiking Trails



- Trail —
- Route —
- Doubletrack —
- Powerline —
- Decommissioned route or doubletrack —
- Wide/Paved Road —
- Gravel Road —
- River —
- BC Provincial Park Boundary —
- Island Lake Lodge Boundary —
- Viewpoint

0 500m 1 km 2 km



Mount Hosmer Trail
map on reverse side

Porky Blue Trail
map on reverse side

Mountain Lakes Trail
(Heiko's Trail)
map on reverse side

Island Lake Lodge
map on reverse side

RIDGEMONT TRAILS

MT. FERNIE PROVINCIAL PARK

CASTLE MOUNTAIN

Fernie Alpine Resort
map on reverse side

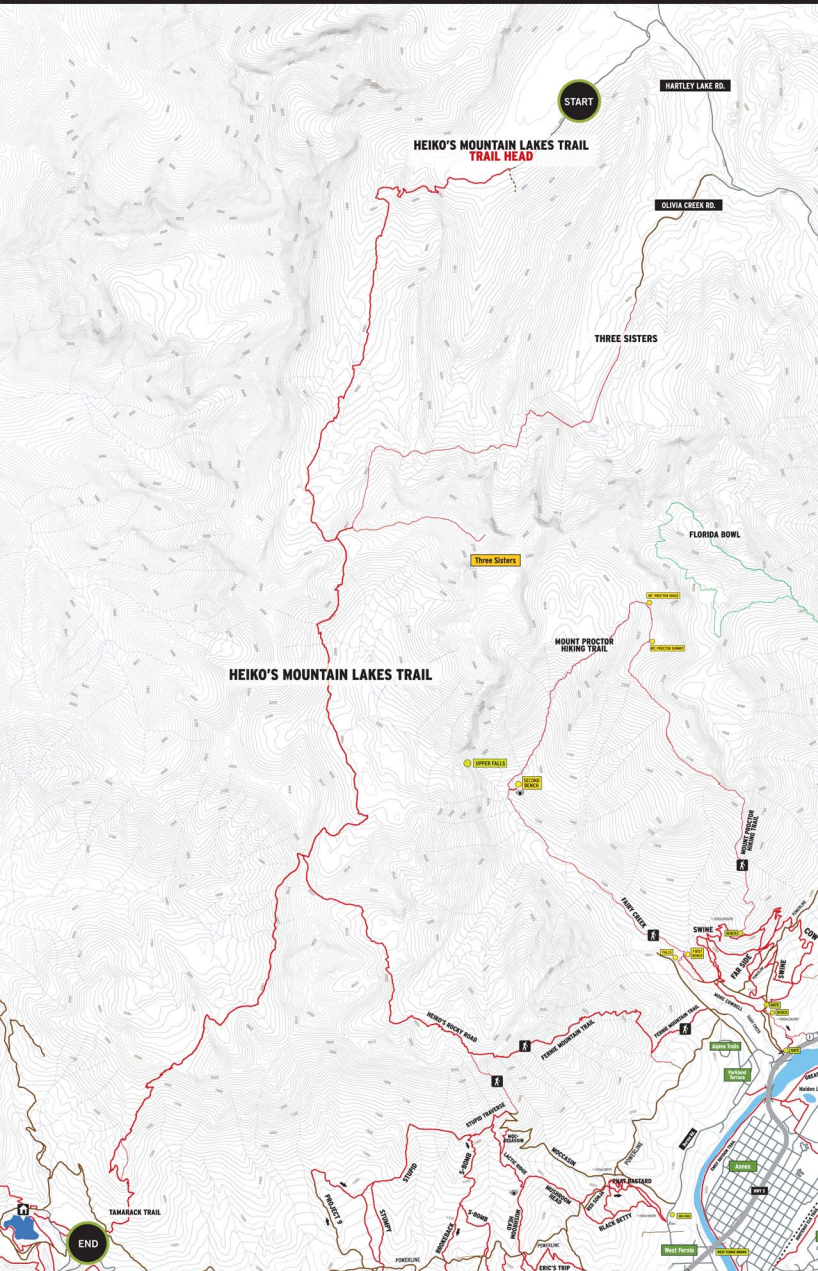
Morrissey Ridge Trails
map on reverse side

Mountain Lakes Trails

(Heiko's Trail)

DIFFICULTY RATING:
Very Difficult

DISTANCE: 20km



Fernie Trails

Most of Fernie's trails are multi-use unless marked otherwise. All trails are non-motorized.

CASTLE MOUNTAIN

- Lower Uprooted
- Uprooted
- Roots
- Montane
- Hyper Extension
- Roots Extension
- Hyper Ventilation
- Castle Rocks
- South Castle
- Southern Comfort

MORRISSEY RIDGE

- Al Matador
- Dirt Digger
- Three Kings
- 48 Hrs
- Dopamine

RIDGEMONT

- Cemetery By-Pass
- What's Up Doc
- Sidewinder
- Kiddy Up
- Queen V
- Eco Terrorist
- Broken Derailleur
- R-Trail
- Deadfall
- Ich Bin Sofa
- Oh Dear
- Coal Discovery Trail
- Little Chain Ring Big Trouble
- Kush / Kushier / Kushiest
- TR3
- Kid's Stuff
- Splitting Bears
- Hessian
- Eric's Trail
- Split Decision
- Big Money
- Watering Hole
- Bear Chutes
- Porky Pine Rim
- Porky Blue
- Coal Creek Heritage Trail

MOUNT PROCTOR

- Cow
- Swine
- Far Side
- Fairy Creek Falls (first bench, hiking only)
- Fairy Creek (second bench, hiking only)

MOUNT FERNIE PROVINCIAL PARK

- Phat Bastard
- Black Betty
- Red Sonja
- Mushroom Head
- Dem Bones
- Stove Trail
- Lactic Ridge
- Moc-Assassin
- Moccasin
- S-Bomb
- Brokeback
- Hedonism
- Project 9
- Lazy Lizard
- Gorby Trail
- Snake Bite
- Verboten
- Black Forest
- Megahurtz
- Old Goat
- Happy Gilmar
- Ben Emmet
- Sherwoody

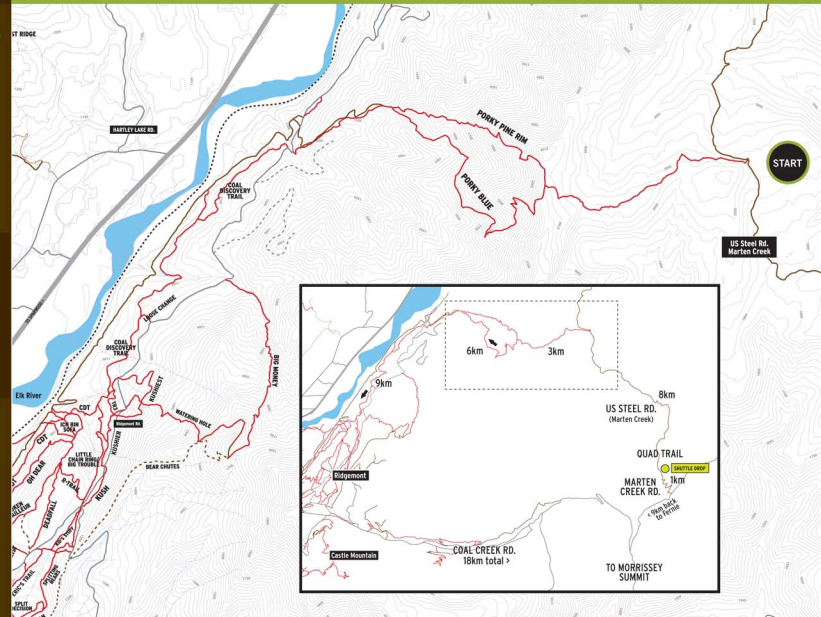
Difficulty Rating

- Green:** Easy. Most City of Fernie trails are easy and family-friendly. See www.ferniefix.com for map
- Blue:** Intermediate, mostly consistent with technical aspects. Low grade but may contain short steps.
- Black:** Advanced, quite variable and technical with longer steps.
- Double Black:** Extremely advanced, highly variable, very technical and steep.

Porky Blue / Porky Pine Rim

DIFFICULTY RATING:
More Difficult / Extremely Difficult

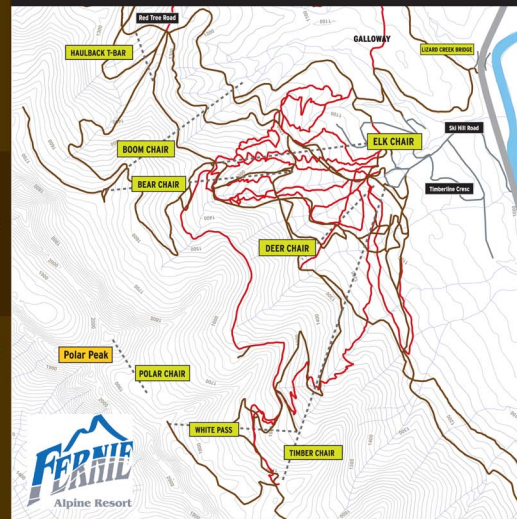
TOTAL DISTANCE: 45km



Fernie Alpine Resort



Fernie Alpine Resort offers lift access in the summer months with 37 mountain biking trails and a variety of hiking trails. Trail maps are available at Guest Services.



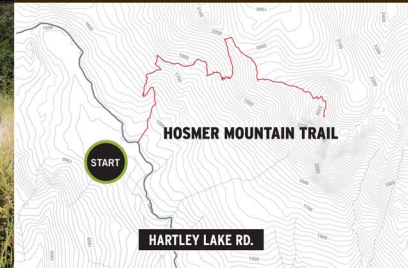
Dirt Jump Park

Fernie Dirt Jump Park is located next to the Aquatic Centre featuring various sizes and types of jumps, pump tracks and riding features for learning. Bike wash on site.

Mount Hosmer

DIFFICULTY RATING:
Very Difficult

DISTANCE:
5km



TRAIL MAP

FERNIE

Welcome to Fernie, BC!

GETTING THERE: Fernie is located in south-eastern British Columbia, Canada, just a one hour drive east of Cranbrook, BC and the Canadian Rockies International Airport and approximately three hours from Calgary.



Located in the heart of the Canadian Rockies, Fernie is rich in history, culture and an active outdoor lifestyle for all seasons! Have fun discovering Fernie's trails and what this mountain town has to offer.



Island Lake Lodge

DIFFICULTY RATING: Various terrain from family-friendly to more challenging. Island Lake Lodge is open to the public in the summer time. Please note that it is private property and trails are non-motorized.



tourismferniefix.com


Fernie Trails Alliance



fernietrailsalliance.com



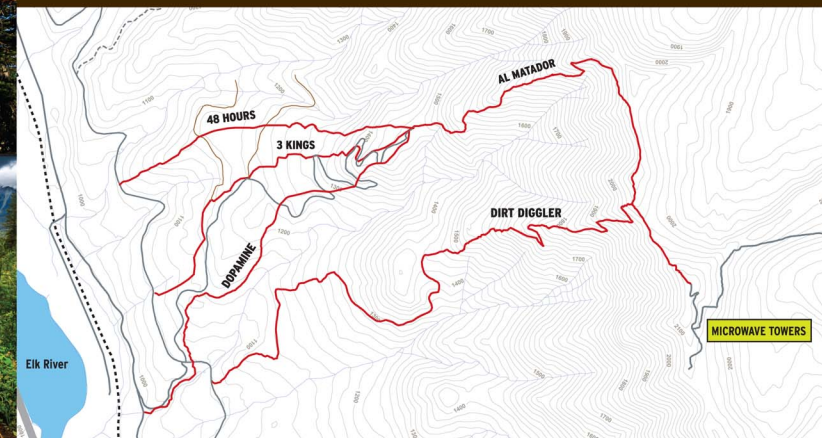
fernietrails.com



The *Fernie Mountain Bike Guide* has detailed descriptions and maps on Fernie's trails. Pick one up at participating local retailers or at www.ferniefix.com. Part of the proceeds go directly to the Fernie Trails Alliance!

Morrissey Ridge Trails

DIFFICULTY RATING:
Very Difficult / Extremely Difficult



Be in the know on everything Fernie.

Lodging - Activities - Events - Dining - Nightlife

TOURISMFERNIE.COM

Join the feed - #ferniefix - ferniefix.com

[/FERNIE.CANADA](https://www.facebook.com/ferniefix) [@TOURISMFERNIE](https://twitter.com/TOURISMFERNIE) [/TOURISMFERNIE](https://www.instagram.com/tourismferniefix)

- All single-track surrounding Fernie is non-motorized use only.
- FTA holds land use agreements and insurance for Crown lands (green signs), BC Parks (brown signs), Jemli Fire and other private land owners (yellow signs) to maintain the non-motorized trail system.
- Only maintenance of the trail system is allowed. No new trails will be constructed without written permission from the land owners.
- Be respectful and appreciative of the land owners for allowing public access on their land.
- Do not go off the designated trails.
- Respect wildlife, make noise and keep dogs leashed.
- Motorized vehicles are prohibited.
- Avoid using roads when industrial traffic is active.
- Support the trail network by becoming a member of the Fernie Trails Alliance. Register at fernietrailsalliance.com.



Need to know

FERNIE TRAILS

CREDITS: PAT GILMAR, CARTOGRAPHER / Fernie Trails and Ski Touring Club

PHOTOS: Tourism Fernie, Nick Nault, Raven Eye Photography, Reuben Krabbe, Matt Kuhn, Henry Georgi, Kyle Hamilton, Mark Gallup